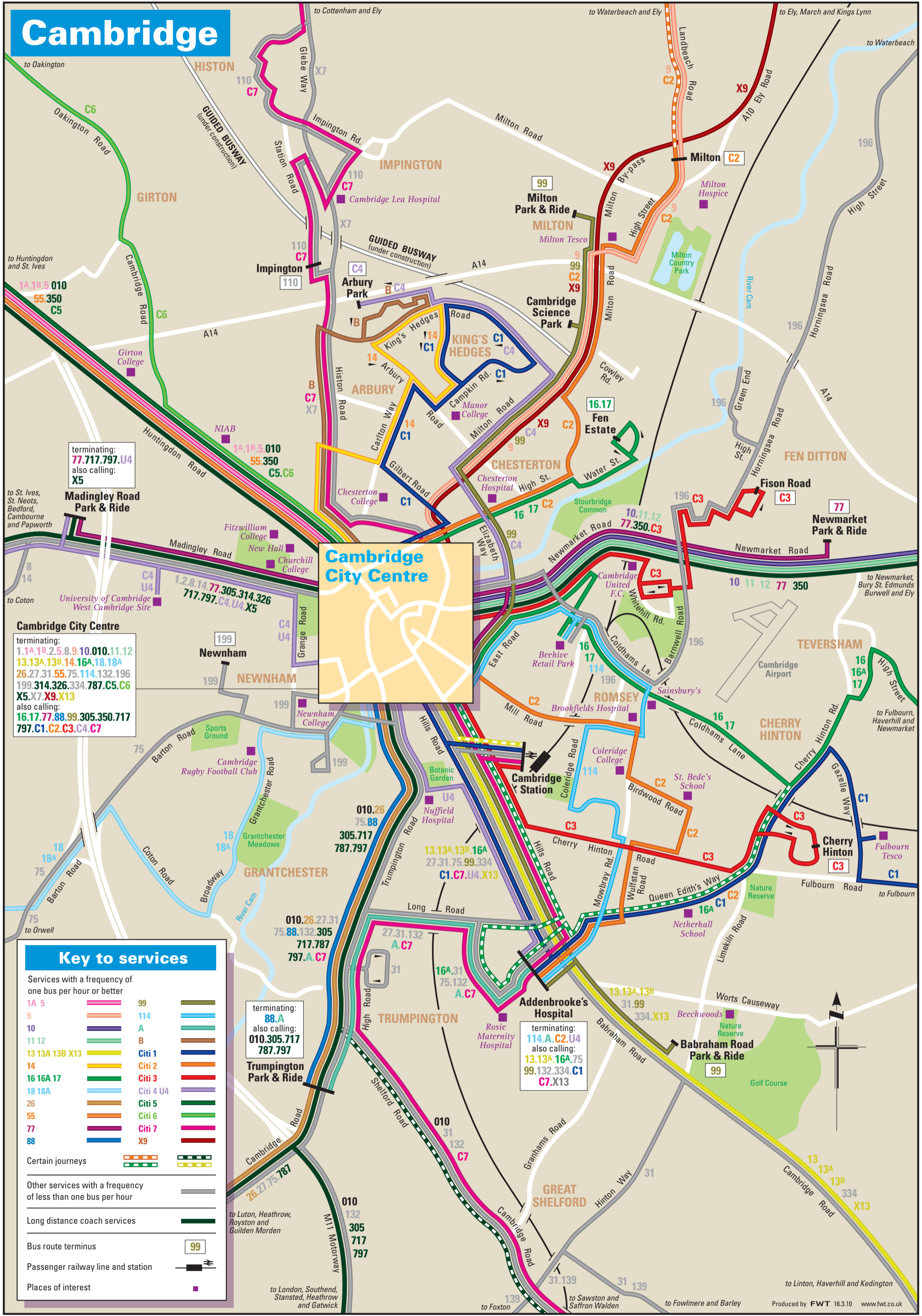



Cambridge



terminating:
77.717.797.U4
also calling:
X5

Madingley Road Park & Ride

Cambridge City Centre
terminating:
1.1A.1B.2.5.8.9.10.010.11.12
13.13A.13B.14.16A.18.18A
26.27.31.55.75.114.132.196
199.314.326.334.787.C5.C6
X5.X7.X9.X13
also calling:
16.17.77.88.99.305.350.717
797.C1.C2.C3.C4.C7



terminating:
88.A
also calling:
010.305.717
787.797

terminating:
114.A.C2.U4
also calling:
13.13A.16A.75
99.132.334.C1
C7.X13

Key to services

Services with a frequency of one bus per hour or better

1A 5	99	
9	114	
10	A	
11 12	B	
13 13A 13B X13	Citi 1	
14	Citi 2	
16 16A 17	Citi 3	
18 18A	Citi 4 U4	
26	Citi 5	
55	Citi 6	
77	Citi 7	
88	X9	

Certain journeys

Other services with a frequency of less than one bus per hour

Long distance coach services

Bus route terminus

Passenger railway line and station

Places of interest

Route map for Stagecoach in Cambridge service CITI 1 (inbound)



© 2008 NAVTEQ/PTV AG/Map&Guide



The information on this timetable is expected to be valid until at least 3rd June 2010. Where we know of variations, before or after this date, then we show these at the top of each affected column in the table.

Special timetables for services on Bank Holidays are shown at the end of each direction, showing any variation to the normal timetables. The Bank Holiday timetables are subject to change at short notice - please check again a few days before such holidays.

Mondays to Fridays

Notes	L	L	L	L	L	L	L	L	L	L	L	L	L	L
Fulbourn, Bakers Arms (Stop os)	—	—	0643	0703	—	0723	—	0743	—	0803	—	0823	—	0843
Fulbourn, Post Office (opp)	—	—	0645	0705	—	0725	—	0745	—	0805	—	0825	—	0845
Fulbourn, Windmill Lane (opp)	—	—	0647	0707	—	0727	—	0747	—	0807	—	0827	—	0847
Fulbourn, Victoria House (nr)	—	—	0652	0712	—	0732	—	0752	—	0812	—	0832	—	0852
Fulbourn, Superstore (adj)	0620	0640	0700	0720	0730	0740	0750	0800	0810	0820	0830	0840	0850	0900
Cherry Hinton, Mill End Close (opp)	0628	0648	0708	0728	0738	0748	0758	0808	0818	0828	0838	0848	0858	0908
Cambridge, Netherhall School (o/s)	0631	0651	0711	0731	0741	0751	0801	0811	0821	0831	0841	0851	0901	0911
Cambridge, Addenbrooke's Hospital (Bay A)	0635	0655	0715	0735	0745	0755	0805	0815	0825	0835	0845	0855	0905	0915
Cambridge, Railway Station (Stop A)	0645	0705	0725	0745	0755	0805	0815	0825	0835	0845	0855	0905	0915	0925
Cambridge, St Andrew's Street (Stop S1)	0655	0715	0735	0755	0805	0815	0825	0835	0845	0855	0905	0915	0925	0935
Chesterton, Ferrars Way (nr)	0705	0725	0745	0805	0815	0825	0835	0845	0855	0905	0915	0925	0935	0945
Kings Hedges, Nursery School (nr)	0710	0730	0750	0810	0820	0830	0840	0850	0900	0910	0920	0930	0940	0950
Kings Hedges, St Kilda Avenue (nr)	—	—	—	—	—	—	—	—	—	—	—	—	—	0955
Kings Hedges, Cambridge Reg College (opp)	—	—	—	—	—	—	—	—	—	—	—	—	—	0957
Kings Hedges, Windlesham Close (opp)	—	—	—	—	—	—	—	—	—	—	—	—	—	1000

Notes: L - Normally operated by a low floor bus

Mondays to Fridays

Notes	L	L	L	L	L	L	L	L	L	L	L	L	L	L			
Fulbourn, Bakers Arms (Stop os)	—	—	03	—	23	—	43	—	1723	—	1743	—	1803	—	1823	1843	
Fulbourn, Post Office (opp)	—	—	05	—	25	—	45	—	1725	—	1745	—	1805	—	1825	1845	
Fulbourn, Windmill Lane (opp)	—	—	07	—	27	—	47	—	1727	—	1747	—	1807	—	1827	1847	
Fulbourn, Victoria House (nr)	—	—	12	—	32	—	52	—	1732	—	1752	—	1812	—	1832	1852	
Teversham, Ferndale (opp)	—	then	—	—	—	—	—	—	—	—	—	—	—	—	—	—	
Fulbourn, Superstore (adj)	0910	at	10	20	30	40	50	00	1730	1740	1750	1800	1810	1820	1830	1840	1900
Cherry Hinton, Mill End Close (opp)	0918	these	18	28	38	48	58	08	1738	1748	1758	1808	1818	1828	1838	1848	1908
Cambridge, Netherhall School (o/s)	0921	mins	21	31	41	51	01	11	until	1741	1751	1801	1811	1821	1831	1841	1911
Cambridge, Addenbrooke's Hospital (Bay A)	0925	past	25	35	45	55	05	15	1745	1755	1805	1815	1825	1835	1845	1855	1915
Cambridge, Railway Station (Stop A)	0935	each	35	45	55	05	15	25	1755	1805	1815	1825	1835	1845	1855	1905	1925
Cambridge, St Andrew's Street (Stop S1)	0945	hour	45	55	05	15	25	35	1805	1815	1825	1835	1845	1855	1905	1915	1935
Chesterton, Ferrars Way (nr)	0955	—	55	05	15	25	35	45	1815	1825	1835	1845	1855	1905	1915	1925	1945
Kings Hedges, Nursery School (nr)	1000	—	00	10	20	30	40	50	1820	1830	1840	1850	1900	1910	1920	1930	1950
Kings Hedges, St Kilda Avenue (nr)	—	—	—	—	—	—	—	—	—	1835	—	1855	—	1915	1925	—	1955
Kings Hedges, Cambridge Reg College (opp)	—	—	—	—	—	—	—	—	—	1837	—	1857	—	1917	1927	—	1957
Kings Hedges, Windlesham Close (opp)	—	—	—	—	—	—	—	—	—	1840	—	1900	—	1920	1930	—	2000

Notes: L - Normally operated by a low floor bus

Mondays to Fridays

Service Restrictions	Notes	L	L	L	L	L	F	NF	F	
Fulbourn, Bakers Arms (Stop os)	1905	1935	—	35	05	—	2205	2235	2235	2333
Fulbourn, Post Office (opp)	1907	1937	—	37	07	—	2207	2237	2237	2335
Fulbourn, Windmill Lane (opp)	1909	1939	—	39	09	—	2209	2239	2239	2337
Teversham, Ferndale (opp)	—	—	—	—	—	—	—	—	—	2340
Fulbourn, Superstore (adj)	1915	1945	then	45	15	—	2215	2245	2245	2345
Cherry Hinton, Mill End Close (opp)	1922	1952	at	52	22	—	2222	2252	2252	2352
Cambridge, Netherhall School (o/s)	1925	1955	these	55	25	—	2225	2255	2255	2355
Cambridge, Addenbrooke's Hospital (Bay A)	1929	1959	mins	59	29	until	2229	2259	2259	2359
Cambridge, Railway Station (Stop A)	1935	2005	past	05	35	—	2235	2305	2305	0005
Cambridge, St Andrew's Street (Stop S1)	1945	2015	each	15	45	—	2245	2315	2315	0015
Chesterton, Ferrars Way (nr)	1955	2025	hour	25	55	—	2255	2325	2325	0025
Kings Hedges, Nursery School (nr)	2000	2030	—	30	00	—	2300	2330	2330	0030
Kings Hedges, St Kilda Avenue (nr)	—	—	—	—	—	—	—	—	2335	0035
Kings Hedges, Cambridge Reg College (opp)	—	—	—	—	—	—	—	—	2337	0037
Kings Hedges, Windlesham Close (opp)	—	—	—	—	—	—	—	—	2340	0040

Service Restrictions: F - Operates only on Fridays
NF - Not Fridays
Notes: L - Normally operated by a low floor bus
* - Part of all of this journey operates in the morning of the following day

Saturdays

Notes	L	L	L	L	L	L	L	L	L	L	L	L	L	L					
Fulbourn, Bakers Arms (Stop os)	0035	0135	—	—	0643	0703	—	03	—	23	—	43	—	—	1723	—	1743		
Fulbourn, Post Office (opp)	0037	0137	—	—	0645	0705	—	05	—	25	—	45	—	—	1725	—	1745		
Fulbourn, Windmill Lane (opp)	0039	0139	—	—	0647	0707	—	07	—	27	—	47	—	—	1727	—	1747		
Fulbourn, Victoria House (nr)	—	—	—	—	0652	0712	—	12	—	32	—	52	—	—	1732	—	1752		
Teversham, Ferndale (opp)	—	—	—	—	—	—	—	—	—	—	—	—	—	—	—	—	—		
Fulbourn, Superstore (adj)	0045	0145	0620	0640	0700	0720	—	then	—	—	—	—	—	—	—	—	—		
Cherry Hinton, Mill End Close (opp)	0052	0152	0628	0648	0708	0728	—	at	20	30	40	50	00	10	1730	1740	1750	1800	
Cambridge, Netherhall School (o/s)	0055	0155	0631	0651	0711	0731	—	these	28	38	48	58	08	18	1738	1748	1758	1808	
Cambridge, Addenbrooke's Hospital (Bay A)	0059	0159	0635	0655	0715	0735	—	mins	31	41	51	01	11	21	until	1741	1751	1801	1811
Cambridge, Railway Station (Stop A)	0105	0205	0645	0705	0725	0745	—	past	35	45	55	05	15	25	1745	1755	1805	1815	
Cambridge, St Andrew's Street (Stop S1)	0115	0215	0655	0715	0735	0755	—	each	45	55	05	15	25	35	1755	1805	1815	1825	
Chesterton, Ferrars Way (nr)	0125	0225	0705	0725	0745	0805	—	hour	55	05	15	25	35	45	1805	1815	1825	1835	
Kings Hedges, Nursery School (nr)	0130	0230	0710	0730	0750	0810	—	—	10	20	30	40	50	00	1820	1830	1840	1850	
Kings Hedges, St Kilda Avenue (nr)	—	0235	—	—	—	—	—	—	—	—	—	—	—	—	—	1835	—	1855	
Kings Hedges, Cambridge Reg College (opp)	—	0237	—	—	—	—	—	—	—	—	—	—	—	—	—	1837	—	1857	
Kings Hedges, Windlesham Close (opp)	—	0240	—	—	—	—	—	—	—	—	—	—	—	—	—	1840	—	1900	

Notes: L - Normally operated by a low floor bus



CITI 1 Fulbourn - Cherry Hinton - Addenbrookes - City Centre - Arbury

Stagecoach in Cambridge

The information on this timetable is expected to be valid until at least 3rd June 2010. Where we know of variations, before or after this date, then we show these at the top of each affected column in the table.

Special timetables for services on Bank Holidays are shown at the end of each direction, showing any variation to the normal timetables. The Bank Holiday timetables are subject to change at short notice - please check again a few days before such holidays.

Saturdays

Notes	L	L	L	L	L	L	L	L	L	L	L	L	
Fulbourn, Bakers Arms (Stop os)	—	1803	—	1823	1843	1905	—	05	35	—	2205	2235	2333
Fulbourn, Post Office (opp)	—	1805	—	1825	1845	1907	—	07	37	—	2207	2237	2335
Fulbourn, Windmill Lane (opp)	—	1807	—	1827	1847	1909	—	09	39	—	2209	2239	2337
Fulbourn, Victoria House (nr)	—	1812	—	1832	1852	—	—	—	—	—	—	—	—
Teversham, Ferndale (opp)	—	—	—	—	—	—	then	—	—	—	—	—	2340
Fulbourn, Superstore (adj)	1810	1820	1830	1840	1900	1915	at	15	45	—	2215	2245	2345
Cherry Hinton, Mill End Close (opp)	1818	1828	1838	1848	1908	1922	these	22	52	—	2222	2252	2352
Cambridge, Netherhall School (o/s)	1821	1831	1841	1851	1911	1925	mins	25	55	until	2225	2255	2355
Cambridge, Addenbrooke's Hospital (Bay A)	1825	1835	1845	1855	1915	1929	past	29	59	—	2229	2259	2359
Cambridge, Railway Station (Stop A)	1835	1845	1855	1905	1925	1935	each	35	05	—	2235	2305	0005
Cambridge, St Andrew's Street (Stop S1)	1845	1855	1905	1915	1935	1945	hour	45	15	—	2245	2315	0015
Chesterton, Ferrars Way (nr)	1855	1905	1915	1925	1945	1955	—	55	25	—	2255	2325	0025
Kings Hedges, Nursery School (nr)	1900	1910	1920	1930	1950	2000	—	00	30	—	2300	2330	0030
Kings Hedges, St Kilda Avenue (nr)	—	1915	1925	—	1955	—	—	—	—	—	—	—	0035
Kings Hedges, Cambridge Reg College (opp)	—	1917	1927	—	1957	—	—	—	—	—	—	—	0037
Kings Hedges, Windlesham Close (opp)	—	1920	1930	—	2000	—	—	—	—	—	—	—	0040

Notes: L - Normally operated by a low floor bus
 * - Part of all of this journey operates in the morning of the following day

Sundays

Notes	L	L	L	L	L	L	L	L	L	L	L	L	L			
Fulbourn, Bakers Arms (Stop os)	0035	0135	0849	0919	—	19	49	1749	1819	1905	1935	—	35	05	2205	2235
Fulbourn, Post Office (opp)	0037	0137	0851	0921	—	21	51	1751	1821	1907	1937	—	37	07	2207	2237
Fulbourn, Windmill Lane (opp)	0039	0139	0853	0923	—	23	53	1753	1823	1909	1939	—	39	09	2209	2239
Fulbourn, Victoria House (nr)	—	—	0857	0927	—	27	57	1757	1827	—	—	—	—	—	—	—
Fulbourn, Superstore (adj)	0045	0145	0910	0940	then	40	10	1810	1840	1915	1945	then	45	15	2215	2245
Cherry Hinton, Mill End Close (opp)	0052	0152	0918	0948	at	48	18	1818	1848	1922	1952	at	52	22	2222	2252
Cambridge, Netherhall School (o/s)	0055	0155	0921	0951	these	51	21	1821	1851	1925	1955	these	55	25	2225	2255
Cambridge, Addenbrooke's Hospital (Bay A)	0059	0159	0925	0955	mins	55	25	1825	1855	1929	1959	mins	59	29	2229	2259
Cambridge, Railway Station (Stop A)	0105	0205	0935	1005	past	05	35	1835	1905	1935	2005	past	05	35	2235	2305
Cambridge, St Andrew's Street (Stop S1)	0115	0215	0945	1015	each	15	45	1845	1915	1945	2015	each	15	45	2245	2315
Chesterton, Ferrars Way (nr)	0125	0225	0957	1027	hour	27	57	1857	1927	1957	2027	hour	27	57	2257	2327
Kings Hedges, Nursery School (nr)	0130	0230	1000	1030	—	30	00	1900	1930	2000	2030	—	30	00	2300	2330
Kings Hedges, St Kilda Avenue (nr)	—	0235	—	—	—	—	—	—	—	—	—	—	—	—	—	—
Kings Hedges, Cambridge Reg College (opp)	—	0237	—	—	—	—	—	—	—	—	—	—	—	—	—	—
Kings Hedges, Windlesham Close (opp)	—	0240	—	—	—	—	—	—	—	—	—	—	—	—	—	—

Notes: L - Normally operated by a low floor bus

Sundays

Notes	L	L
Fulbourn, Bakers Arms (Stop os)	2305	2335
Fulbourn, Post Office (opp)	2307	2337
Fulbourn, Windmill Lane (opp)	2309	2339
Fulbourn, Superstore (adj)	2315	2345
Cherry Hinton, Mill End Close (opp)	2322	2352
Cambridge, Netherhall School (o/s)	2325	2355
Cambridge, Addenbrooke's Hospital (Bay A)	2329	2359
Cambridge, Railway Station (Stop A)	2335	0005
Cambridge, St Andrew's Street (Stop S1)	2345	0015
Chesterton, Ferrars Way (nr)	2357	0027
Kings Hedges, Nursery School (nr)	0001	0030
Kings Hedges, St Kilda Avenue (nr)	0005	0035
Kings Hedges, Cambridge Reg College (opp)	0007	0037
Kings Hedges, Windlesham Close (opp)	0010	0040

Notes: L - Normally operated by a low floor bus
 * - Part of all of this journey operates in the morning of the following day

Spring Bank Holiday (31st May)

same as Sundays



The information on this timetable is expected to be valid until at least 3rd June 2010. Where we know of variations, before or after this date, then we show these at the top of each affected column in the table.

Special timetables for services on Bank Holidays are shown at the end of each direction, showing any variation to the normal timetables. The Bank Holiday timetables are subject to change at short notice - please check again a few days before such holidays.

Mondays to Fridays

Notes	L	L	L	L	L	L	L	L	L	L	L	L	L	L	L	L	L	
Kings Hedges, Nursery School (nr)	0550	0610	0630	0650	0700	0710		10	20	30	40	50	00		1800	1810	1820	1840
Kings Hedges, St Kilda Avenue (nr)	0555	0615	0635	0655	0705	0715		15	25	35	45	55	05		1805	1815	1825	1845
Kings Hedges, Cambridge Reg College (opp)	0557	0617	0637	0657	0707	0717		17	27	37	47	57	07		1807	1817	1827	1847
Chesterton, Ferrars Way (opp)	0605	0625	0645	0705	0715	0725		25	35	45	55	05	15		1815	1825	1835	1855
Cambridge, Emmanuel Street (Stop E1)	0620	0640	0700	0720	0730	0740	then	40	50	00	10	20	30		1830	1840	1850	1910
Cambridge, Railway Station (Stop B)	0630	0650	0710	0730	0740	0750	at	50	00	10	20	30	40		1840	1850	1900	1920
Cambridge, Addenbrooke's Hospital (Bay B)	0638	0658	0718	0738	0748	0758	these	58	08	18	28	38	48		1848	1858	1908	1928
Cambridge, Netherhall School (opp)	0641	0701	0721	0741	0751	0801	mins	01	11	21	31	41	51	until	1851	1901	1911	1931
Cherry Hinton, Mill End Close (nr)	0644	0704	0724	0744	0754	0804	past	04	14	24	34	44	54		1854	1904	1914	1934
Fulbourn, Superstore (adj)	0655	0715	0735	0755	0800	0815	each	15	20	35	40	55	00		1900	1915	1920	1940
Fulbourn, Victoria House (opp)	0658	0718	0738	0758		0818	hour	18		38		58				1918		1943
Fulbourn, Ida Darwin Hospital (nr)	0702	0722	0742	0802		0822		22		42		02				1922		1947
Fulbourn, Bakers Arms (Stop os)	0703	0723	0743	0803		0823		23		43		03				1923		1948
Fulbourn, Post Office (opp)																		1950
Fulbourn, Windmill Lane (opp)																		1952

Notes: L - Normally operated by a low floor bus

Mondays to Fridays

Service Restrictions	L	L	L	L	L	L	L	F	NF	F
Notes	L	L	L	L	L	L	L	L	L	L
Kings Hedges, Nursery School (nr)	1900	1930	2000	2030	2100	2130	2200	2230	2300	2330
Kings Hedges, St Kilda Avenue (nr)	1905	1935	2005	2035	2105	2135	2205	2235	2305	2335
Kings Hedges, Cambridge Reg College (opp)	1907	1937	2007	2037	2107	2137	2207	2237	2307	2337
Chesterton, Ferrars Way (opp)	1915	1945	2015	2045	2115	2145	2215	2245	2315	2345
Cambridge, Emmanuel Street (Stop E1)	1930	2000	2030	2100	2130	2200	2230	2300	2330	0001
Cambridge, Railway Station (Stop B)	1935	2005	2035	2105	2135	2205	2235	2305	2335	0005
Cambridge, Addenbrooke's Hospital (Bay B)	1941	2011	2041	2111	2141	2211	2241	2311	2341	0011
Cambridge, Netherhall School (opp)	1944	2014	2044	2114	2144	2214	2244	2314	2344	0014
Cherry Hinton, Mill End Close (nr)	1947	2017	2047	2117	2147	2217	2247	2317	2347	0017
Fulbourn, Superstore (adj)	1956	2026	2056	2126	2156	2226	2256	2326	2356	0026
Fulbourn, Victoria House (opp)	1959	2029	2059	2129	2159	2229	2259	2329	2359	0029
Fulbourn, Ida Darwin Hospital (nr)	2002	2032	2102	2132	2202	2232	2302	2332	2362	0032
Fulbourn, Bakers Arms (Stop os)	2003	2033	2103	2133	2203	2233	2303	2333	2363	0033
Fulbourn, Post Office (opp)							2305		2335	0035
Fulbourn, Windmill Lane (opp)							2307		2337	0037
Teversham, Ferndale (opp)									2340	
Teversham, Marshall's Close (opp)									2341	

Service Restrictions: F - Operates only on Fridays

NF - Not Fridays

Notes: L - Normally operated by a low floor bus

* - Part or all of this journey operates in the morning of the following day

Saturdays

Notes	L	L	L	L	L	L	L	L	L	L	L	L	L	L	L	L	L	
Kings Hedges, Nursery School (nr)	0030	0130	0610	0630	0650	0700	0710		10	20	30	40	50	00		1800	1810	1820
Kings Hedges, St Kilda Avenue (nr)	0035	0135	0615	0635	0655	0705	0715		15	25	35	45	55	05		1805	1815	1825
Kings Hedges, Cambridge Reg College (opp)	0037	0137	0617	0637	0657	0707	0717		17	27	37	47	57	07		1807	1817	1827
Chesterton, Ferrars Way (opp)	0045	0145	0625	0645	0705	0715	0725		25	35	45	55	05	15		1815	1825	1835
Cambridge, Emmanuel Street (Stop E1)	0100	0200	0640	0700	0720	0730	0740	then	40	50	00	10	20	30		1830	1840	1850
Cambridge, Railway Station (Stop B)	0105	0205	0650	0710	0730	0740	0750	at	50	00	10	20	30	40		1840	1850	1900
Cambridge, Addenbrooke's Hospital (Bay B)	0111	0211	0658	0718	0738	0748	0758	these	58	08	18	28	38	48		1848	1858	1908
Cambridge, Netherhall School (opp)	0114	0214	0701	0721	0741	0751	0801	mins	01	11	21	31	41	51	until	1851	1901	1911
Cherry Hinton, Mill End Close (nr)	0117	0217	0704	0724	0744	0754	0804	past	04	14	24	34	44	54		1854	1904	1914
Fulbourn, Superstore (adj)	0126	0226	0715	0735	0755	0800	0815	each	15	20	35	40	55	00		1900	1915	1920
Fulbourn, Victoria House (opp)	0129	0229	0718	0738	0758		0818	hour	18		38		58				1918	
Fulbourn, Ida Darwin Hospital (nr)	0132	0232	0722	0742	0802		0822		22		42		02				1922	
Fulbourn, Bakers Arms (Stop os)	0133	0233	0723	0743	0803		0823		23		43		03				1923	
Fulbourn, Post Office (opp)		0235																
Fulbourn, Windmill Lane (opp)		0237																

Notes: L - Normally operated by a low floor bus

Saturdays

Notes	L	L	L	L	L	L	L	L	L	L	
Kings Hedges, Nursery School (nr)	1840	1900		00	30		2130	2200	2230	2300	2330
Kings Hedges, St Kilda Avenue (nr)	1845	1905		05	35		2135	2205	2235	2305	2335
Kings Hedges, Cambridge Reg College (opp)	1847	1907		07	37		2137	2207	2237	2307	2337
Chesterton, Ferrars Way (opp)	1855	1915		15	45		2145	2215	2245	2315	2345
Cambridge, Emmanuel Street (Stop E1)	1910	1930	then	30	00		2200	2230	2300	2330	0001
Cambridge, Railway Station (Stop B)	1920	1935	at	35	05		2205	2235	2305	2335	0005
Cambridge, Addenbrooke's Hospital (Bay B)	1928	1941	these	41	11		2211	2241	2311	2341	0011
Cambridge, Netherhall School (opp)	1931	1944	mins	44	14	until	2214	2244	2314	2344	0014
Cherry Hinton, Mill End Close (nr)	1934	1947	past	47	17		2217	2247	2317	2347	0017
Fulbourn, Superstore (adj)	1943	1956	each	56	26		2226	2256	2326	2356	0026
Fulbourn, Victoria House (opp)	1946	1959	hour	59	29		2229	2259	2329	2359	0029
Fulbourn, Ida Darwin Hospital (nr)	1950	2002		02	32		2232	2302	2332	0002	0032
Fulbourn, Bakers Arms (Stop os)	1951	2003		03	33		2233	2303	2333	0003	0033
Fulbourn, Post Office (opp)	1953							2305		0005	0035
Fulbourn, Windmill Lane (opp)	1955							2307		0007	0037

Notes: L - Normally operated by a low floor bus

* - Part or all of this journey operates in the morning of the following day



The information on this timetable is expected to be valid until at least 3rd June 2010. Where we know of variations, before or after this date, then we show these at the top of each affected column in the table.

Special timetables for services on Bank Holidays are shown at the end of each direction, showing any variation to the normal timetables. The Bank Holiday timetables are subject to change at short notice - please check again a few days before such holidays.

Sundays

Notes	L	L	L	L	L	L	L	L	L	L	L	L	L					
Kings Hedges, Nursery School (nr)	0030	0130	0900	0930		30	00	1630	1700	1730	1800	00	30	2200	2230			
Kings Hedges, St Kilda Avenue (nr)	0035	0135	0905	0935		35	05	1635	1705	1735	1805	05	35	2205	2235			
Kings Hedges, Cambridge Reg College (opp)	0037	0137	0907	0937		37	07	1637	1707	1737	1807	07	37	2207	2237			
Chesterton, Ferrars Way (opp)	0045	0145	0915	0945		45	15	1645	1715	1745	1815	15	45	2215	2245			
Cambridge, Emmanuel Street (Stop E1)	0100	0200	0930	1000	then	00	30	1700	1730	1800	1830	then	30	00	2230	2300		
Cambridge, Railway Station (Stop B)	0105	0205	0940	1010	at	10	40	1710	1740	1810	1835	at	35	05	2235	2305		
Cambridge, Addenbrooke's Hospital (Bay B)	0111	0211	0948	1018	these	18	48	1718	1748	1818	1841	these	41	11	2241	2311		
Cambridge, Netherhall School (opp)	0114	0214	0952	1022	mins	22	52	until	1722	1752	1822	1844	mins	44	14	until	2244	2314
Cherry Hinton, Mill End Close (nr)	0117	0217	0955	1025	past	25	55		1725	1755	1825	1847	past	47	17		2247	2317
Fulbourn, Superstore (adj)	0126	0226	1011	1041	each	41	11		1741	1811	1841	1856	each	56	26		2256	2326
Fulbourn, Victoria House (opp)	0129	0229	1014	1044	hour	44	14		1744	1814	1844	1859	hour	59	29		2259	2329
Fulbourn, Ida Darwin Hospital (nr)	0132	0232	1018	1048		48	18		1748	1818	1848	1902		02	32		2302	2332
Fulbourn, Bakers Arms (Stop os)	0133	0233	1019	1049		49	19		1749	1819	1849	1903		03	33		2303	2333
Fulbourn, Post Office (opp)	—	0235	—	—		—	—		—	—	1851	—		—	—		—	—
Fulbourn, Windmill Lane (opp)	—	0237	—	—		—	—		—	—	1853	—		—	—		—	—

Notes: L - Normally operated by a low floor bus

Sundays

Notes	L	L
Kings Hedges, Nursery School (nr)	2300	2330
Kings Hedges, St Kilda Avenue (nr)	2305	2335
Kings Hedges, Cambridge Reg College (opp)	2307	2337
Chesterton, Ferrars Way (opp)	2315	2345
Cambridge, Emmanuel Street (Stop E1)	2330	0001
Cambridge, Railway Station (Stop B)	2335	0005
Cambridge, Addenbrooke's Hospital (Bay B)	2341	0011
Cambridge, Netherhall School (opp)	2344	0014
Cherry Hinton, Mill End Close (nr)	2347	0017
Fulbourn, Superstore (adj)	2356	0026
Fulbourn, Victoria House (opp)	2359	0029
Fulbourn, Ida Darwin Hospital (nr)	0002	0032
Fulbourn, Bakers Arms (Stop os)	0003	0033
Fulbourn, Post Office (opp)	0005	0035
Fulbourn, Windmill Lane (opp)	0007	0037

Notes: L - Normally operated by a low floor bus
* - Part or all of this journey operates in the morning of the following day

Spring Bank Holiday (31st May)

same as Sundays



For next departures from a particular stop you can use **traveline-txt** - by sending the SMS code (followed by a space and the service number if you want a specific service - eg: **buctdgt 60**) to **84268**. Or you can use the mobile internet by using the code to locate the stop on **NextBuses**. For details of both these services see www.traveline.info/onmove.htm. The return message from **traveline-txt** is free for codes prefixed **cmb**, **lin**, **nfo** and **suf** (East Anglia and Lincolnshire); for all other codes it is 25p. **NextBuses** incurs standard internet usage charges.

Information about next departures is available on mobile internet on phones and PDAs using the SMS code - go to www.mytraveline.mobi. Only normal browsing charges apply.

NOTE: SMS codes are different in each direction. Make sure you choose the right direction from these lists.

SMS Code	Stop Name	Street	ATCO Code
cmbdwgpw	Fulbourn, Bakers Arms (Stop os)	Hinton Road	0500SFULB020
cmbdwgtj	Fulbourn, Post Office (opp)	High Street	0500SFULB024
cmbdwgpd	Fulbourn, Windmill Lane (opp)	Cambridge Road	0500SFULB015
cmbdwgtm	Fulbourn, Victoria House (nr)	Capital Park	0500SFULB025
cmbgawdt	Teversham, Ferndale (opp)	Fulbourn Road	0500STEVE003
cmbdwgmd	Fulbourn, Superstore (adj)	Yarrow Road	0500SFULB008
cmbdawtj	Cherry Hinton, Mill End Close (opp)	High Street	0500CCITY344
cmbdawjg	Cambridge, Netherhall School (o/s)	Queen Edith's Way	0500CCITY322
cmbdatwg	Cambridge, Addenbrooke's Hospital (Bay A)	Robinson Way	0500CCITY294
cmbdadjg	Cambridge, Railway Station (Stop A)	Station Road	0500CCITY018
cmbgjtaj	Cambridge, St Andrew's Street (Stop S1)	St Andrew's Street	0500CCITY492
cmbdawam	Chesterton, Ferrars Way (nr)	Carlton Way	0500CCITY302
cmbdaptw	Kings Hedges, Nursery School (nr)	Campkin Road	0500CCITY242
cmbdawmw	Kings Hedges, St Kilda Avenue (nr)	Campkin Road	0500CCITY333
cmbdawpm	Kings Hedges, Cambridge Reg College (opp)	King's Hedges Road	0500CCITY338
cmbdawpg	Kings Hedges, Windlesham Close (opp)	Northfields Avenue	0500CCITY336



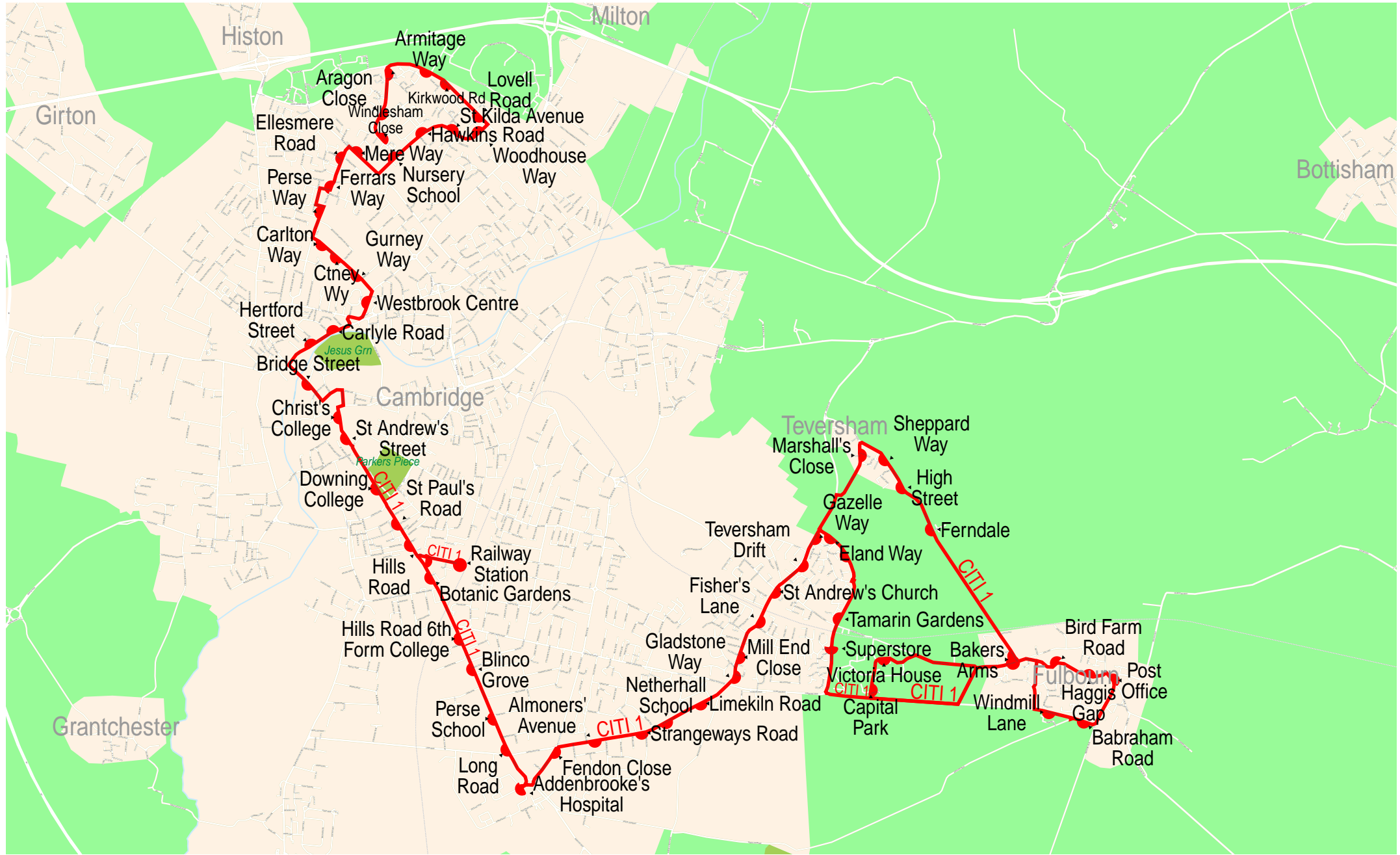
For next departures from a particular stop you can use **traveline-txt** - by sending the SMS code (followed by a space and the service number if you want a specific service - eg: **buctdgttd 60**) to **84268**. Or you can use the mobile internet by using the code to locate the stop on **NextBuses**. For details of both these services see www.traveline.info/onmove.htm. The return message from **traveline-txt** is free for codes prefixed **cmb**, **lin**, **nfo** and **suf** (East Anglia and Lincolnshire); for all other codes it is 25p. **NextBuses** incurs standard internet usage charges.

Information about next departures is available on mobile internet on phones and PDAs using the SMS code - go to www.mytraveline.mobi. Only normal browsing charges apply.

NOTE: SMS codes are different in each direction. Make sure you choose the right direction from these lists.

SMS Code	Stop Name	Street	ATCO Code
cmbdaptw	Kings Hedges, Nursery School (nr)	Campkin Road	0500CCITY242
cmbdawmw	Kings Hedges, St Kilda Avenue (nr)	Campkin Road	0500CCITY333
cmbdawpm	Kings Hedges, Cambridge Reg College (opp)	King's Hedges Road	0500CCITY338
cmbdawmg	Chesterton, Ferrars Way (opp)	Carlton Way	0500CCITY329
cmbgjpwm	Cambridge, Emmanuel Street (Stop E1)	Emmanuel Street	0500CCITY487
cmbgjpgt	Cambridge, Railway Station (Stop B)	Station Road	0500CCITY481
cmbdamwa	Cambridge, Addenbrooke's Hospital (Bay B)	Robinson Way	0500CCITY193
cmbdampd	Cambridge, Netherhall School (opp)	Queen Edith's Way	0500CCITY180
cmbdawtp	Cherry Hinton, Mill End Close (nr)	High Street	0500CCITY346
cmbdwgmd	Fulbourn, Superstore (adj)	Yarrow Road	0500SFULB008
cmbdwgpg	Fulbourn, Victoria House (opp)	Capital Park	0500SFULB016
cmbdwgwg	Fulbourn, Ida Darwin Hospital (nr)	Fulbourn Old Drift	0500SFULB030
cmbdwgpw	Fulbourn, Bakers Arms (Stop os)	Hinton Road	0500SFULB020
cmbdwgtj	Fulbourn, Post Office (opp)	High Street	0500SFULB024
cmbdwgpd	Fulbourn, Windmill Lane (opp)	Cambridge Road	0500SFULB015
cmbgawdt	Teversham, Ferndale (opp)	Fulbourn Road	0500STEVE003
cmbgawjw	Teversham, Marshall's Close (opp)	Cherry Hinton Road	0500STEVE018

Route map for Stagecoach in Cambridge service CITI 1 (outbound)



1.5 km 3 km 4.5 km 6 km

© 2008 NAVTEQ/PTV AG/Map&Guide

Route map for Stagecoach in Cambridge service CITI 1 (inbound)



© 2008 NAVTEQ/PTV AG/Map&Guide



CITI 4/UNI 4 Addenbrookes - City Centre - West Cambridge - Madingely Road P&R - St Neots

Stagecoach in Cambridge

The information on this timetable is expected to be valid until at least 3rd June 2010. Where we know of variations, before or after this date, then we show these at the top of each affected column in the table.

Special timetables for services on Bank Holidays are shown at the end of each direction, showing any variation to the normal timetables. The Bank Holiday timetables are subject to change at short notice - please check again a few days before such holidays.

Direction of stops: where shown (eg: W-bound) this is the compass direction towards which the bus is pointing when it stops.

Monday to Fridays

Service	CITI 4		UNI 4		CITI 4		UNI 4		CITI 4		UNI 4		CITI 4		UNI 4		CITI 4		UNI 4		
	Notes	L	L	L	L	L	L	L	L	L	L	L	L	L	L	L	L	L	L	L	
St Neots, Market Square (Stop E)																					
St Neots, Heron Court (nr)																					
St Neots, Railway Station (o/s)																					
Eltisley, The Green Cricket Ground (opp)																					
Lower Cambourne, Woodfield Lane (nr)	0605	0625		0645		0705		0725		0745		0805		0825		0850		0910			
Great Cambourne, Priory Walk (opp)	0610	0630		0650		0710		0730		0750		0810		0835		0855		0915			
Cambourne, De La Warr Way (opp)	0615	0635		0655		0715		0735		0755		0815		0840		0900		0920			
Cambourne, Broadway (opp)	0620	0640		0700		0720		0740		0800		0820		0845		0905		0925			
Childerley, Highfields Road (opp)	0622	0642		0702		0722		0742		0802		0822		0847		0907		0927			
Hardwick, Cambridge Road (opp)	0624	0644		0704		0724		0744		0804		0824		0849		0909		0929			
Coton, Cambridge Road (opp)	0628	0648		0708		0728		0748		0808		0828		0853		0913		0933			
Cambridge, Madingely Road Park-and-Ride (Bay 3)			0703		0723		0743		0803		0823		0843		0908		0928				
Cambridge, William Gates Building (opp)	0637	0657	0707	0717	0727	0737	0747	0757	0807	0817	0827	0837	0847	0900	0910	0920	0930	0940			
Newnham, Madingely Road (opp)	0643	0703	0713	0723	0733	0743	0753	0803	0813	0823	0833	0843	0853	0906	0916	0926	0936	0946			
Newnham, University Library (o/s)	0644	0704	0714	0724	0734	0744	0754	0804	0814	0824	0834	0844	0854	0907	0917	0927	0937	0947			
Cambridge, Queens' College (nr)	0651	0711	0721	0731	0741	0751	0801	0811	0821	0831	0841	0851	0901	0911	0921	0931	0941	0951			
Cambridge, Clarendon Road (opp)			0726		0746		0806		0826		0846		0906		0926		0946				
Cambridge, Addenbrooke's Hospital (Bay D)			0735		0755		0815		0835		0855		0915		0935		0955				
Cambridge, St Andrew's Street (nr)	0655	0715		0735		0755		0815		0835		0855		0915		0935		0955			
Chesterton, Union Lane (opp)	0703	0723		0743		0803		0823		0843		0903		0923		0943		1003			
Kings Hedges, Cambridge Reg College (opp)	0708	0728		0748		0808		0828		0848		0908		0928		0948		1008			
Orchard Park, King's Hedges Road (opp)	0710	0730		0750		0810		0830		0850		0910		0930		0950		1010			
Orchard Park, Chariot Way (nr)														0933							

Notes: L - Normally operated by a low floor bus

Monday to Fridays

Service	UNI 4		CITI 4		UNI 4		CITI 4		UNI 4		CITI 4		UNI 4		CITI 4		UNI 4		CITI 4		UNI 4	
	Notes	L	L	L	L	L	L	L	L	L	L	L	L	L	L	L	L	L	L	L	L	
St Neots, Market Square (Stop E)																						
St Neots, Heron Court (nr)																						
St Neots, Railway Station (o/s)																						
Eltisley, The Green Cricket Ground (opp)																						
Lower Cambourne, Woodfield Lane (nr)																						
Great Cambourne, Priory Walk (opp)																						
Cambourne, De La Warr Way (opp)																						
Cambourne, Broadway (opp)																						
Childerley, Highfields Road (opp)																						
Hardwick, Cambridge Road (opp)																						
Coton, Cambridge Road (opp)																						
Cambridge, Madingely Road Park-and-Ride (Bay 3)	0948		1008		1028		past	28		48		08		1548		1608		1628				
Cambridge, William Gates Building (opp)	0950	1000	1010	1020	1030		each	30	40	50	00	10	20	1550	1600	1610	1620	1630				
Newnham, Madingely Road (opp)	0956	1006	1016	1026	1036		hour	36	46	56	06	16	26	1556	1606	1616	1626	1636				
Newnham, University Library (o/s)	0957	1007	1017	1027	1037			37	47	57	07	17	27	1557	1607	1617	1627	1637				
Cambridge, Queens' College (nr)	1001	1011	1021	1031	1041			41	51	01	11	21	31	1601	1611	1621	1631	1641				
Cambridge, Clarendon Road (opp)	1006		1026		1046			46		06		26		1606		1626		1646				
Cambridge, Addenbrooke's Hospital (Bay D)	1015		1035		1055			55		15		35		1615		1635		1655				
Cambridge, St Andrew's Street (nr)			1015		1035					15		35				1615		1635		1655		
Chesterton, Union Lane (opp)			1023		1043					23		43				1623		1643				
Kings Hedges, Cambridge Reg College (opp)			1028		1048					28		48				1628		1648				
Orchard Park, King's Hedges Road (opp)			1030		1050					30		50				1630		1650				

Notes: L - Normally operated by a low floor bus

Monday to Fridays

Service	CITI 4		UNI 4		CITI 4		UNI 4		CITI 4		UNI 4		CITI 4		UNI 4		CITI 4		UNI 4		CITI 4		UNI 4	
	Notes	L	L	L	L	L	L	L	L	L	L	L	L	L	L	L	L	L	L	L	L	L	L	
St Neots, Market Square (Stop E)																								
St Neots, Heron Court (nr)																								
St Neots, Railway Station (o/s)																								
Eltisley, The Green Cricket Ground (opp)																								
Lower Cambourne, Woodfield Lane (nr)	1610		1630		1650		1710		1730		1750		1810		1830		1850	1934						
Great Cambourne, Priory Walk (opp)																								
Cambourne, De La Warr Way (opp)	1615		1635		1655		1715		1735		1755		1815		1835		1900	1939						
Cambourne, Business Park (E-bound)	1619		1639		1659		1719		1739		1759		1819		1839									
Cambourne, Broadway (opp)	1625		1645		1705		1725		1745		1805		1825		1845		1905	1942						
Childerley, Highfields Road (opp)	1627		1647		1707		1727		1747		1807		1827		1847		1907	1944						
Hardwick, Cambridge Road (opp)	1629		1649		1709		1729		1749		1809		1829		1849		1909	1946						
Coton, Cambridge Road (opp)	1633		1653		1713		1733		1753		1813		1833		1853		1913	1950						
Cambridge, Madingely Road Park-and-Ride (Bay 3)		1648		1708		1728		1748		1808		1828		1848		1908								
Cambridge, William Gates Building (opp)	1640	1650	1700	1710	1720	1730	1740	1750	1800	1810	1820	1830	1840	1850	1900	1910	1920							
Newnham, Madingely Road (opp)	1646	1656	1706	1716	1726	1736	1746	1756	1806	1816	1826	1836	1846	1856	1906	1916	1926	1955						
Newnham, University Library (o/s)	1647	1657	1707	1717	1727	1737	1747	1757	1807	1817	1827	1837	1847	1857	1907	1917	1927	1956						
Cambridge, Queens' College (nr)	1651	1701	1711	1721	1731	1741	1751	1801	1811	1821	1831	1841	1851	1901	1911	1921	1931	1958						
Cambridge, Clarendon Road (opp)		1706		1726		1746		1806		1826		1846		1906		1926								
Cambridge, Addenbrooke's Hospital (Bay D)		1715		1735		1755		1815		1835		1855		1915		1								



CITI 4/UNI 4 Addenbrookes - City Centre - West Cambridge - Madingely Road P&R - St Neots

Stagecoach in Cambridge

The information on this timetable is expected to be valid until at least 3rd June 2010. Where we know of variations, before or after this date, then we show these at the top of each affected column in the table.

Special timetables for services on Bank Holidays are shown at the end of each direction, showing any variation to the normal timetables. The Bank Holiday timetables are subject to change at short notice - please check again a few days before such holidays.

Direction of stops: where shown (eg: W-bound) this is the compass direction towards which the bus is pointing when it stops.

Monday to Fridays

Service	CITI 4 UNI4 CITI 4 CITI 4 CITI 4				
	Notes	L	L	L	L
St Neots, Market Square (Stop E)		1920	—	—	—
St Neots, Heron Court (nr)		1924	—	—	—
St Neots, Railway Station (o/s)		1929	—	—	—
Eltisley, The Green Cricket Ground (opp)		1940	—	—	—
Lower Cambourne, Woodfield Lane (nr)		1950	—	2034	2134 2234
Great Cambourne, Priory Walk (opp)		1955	—	—	—
Cambourne, De La Warr Way (opp)		2000	—	2039	2139 2239
Cambourne, Broadway (opp)		—	—	2042	2142 2242
Childerley, Highfields Road (opp)		—	—	2044	2144 2244
Hardwick, Cambridge Road (opp)		—	—	2046	2146 2246
Coton, Cambridge Road (opp)		—	—	2050	2150 2250
Cambridge, Madingely Road Park-and-Ride (Bay 3)		—	1928	—	—
Cambridge, William Gates Building (opp)		—	1930	—	—
Newnham, Madingely Road (opp)		—	1936	2055	2155 2255
Newnham, University Library (o/s)		—	1937	2056	2156 2256
Cambridge, Queens' College (nr)		—	1941	2058	2158 2258
Cambridge, Clarendon Road (opp)		—	1946	—	—
Cambridge, Addenbrooke's Hospital (Bay D)		—	1955	—	—
Cambridge, St Andrew's Street (nr)		—	—	2102	2202 2302

Notes: L - Normally operated by a low floor bus

Saturdays

Service	CITI 4 CITI 4 CITI 4 CITI 4 CITI 4 CITI 4 CITI 4 CITI 4 CITI 4 CITI 4 CITI 4											
	Notes	L	L	L	L	L	L	L	L	L	L	L
St Neots, Market Square (Stop E)		—	—	—	—	—	—	—	0915	—	—	15
St Neots, Heron Court (nr)		—	—	—	—	—	—	—	0919	—	—	19
St Neots, Railway Station (o/s)		—	—	—	—	—	—	—	0924	—	—	24
Eltisley, The Green Cricket Ground (opp)		—	—	—	—	—	—	—	0938	—	—	38
Lower Cambourne, Woodfield Lane (nr)		0710	0730	—	30	50	10	—	0930	0950	1010	10
Great Cambourne, Priory Walk (opp)		0715	0735	—	35	55	15	—	0935	0955	1015	15
Cambourne, De La Warr Way (opp)		0720	0740	then	40	00	20	—	0940	1000	1020	then
Cambourne, Broadway (opp)		0725	0745	at	45	05	25	—	0945	1005	1025	at
Childerley, Highfields Road (opp)		0727	0747	these	47	07	27	—	0947	1007	1027	these
Hardwick, Cambridge Road (opp)		0729	0749	mins	49	09	29	until	0949	1009	1029	mins
Coton, Cambridge Road (opp)		0733	0753	past	53	13	33	—	0953	1013	1033	past
Cambridge, William Gates Building (opp)		0740	0800	each	00	20	40	—	1000	1020	1040	each
Newnham, Madingely Road (opp)		0746	0806	hour	06	26	46	—	1006	1026	1046	hour
Newnham, University Library (o/s)		0747	0807	—	07	27	47	—	1007	1027	1047	—
Cambridge, Queens' College (nr)		0751	0811	—	11	31	51	—	1011	1031	1051	—
Cambridge, St Andrew's Street (nr)		0755	0815	—	15	35	55	—	1015	1035	1055	—
Chesterton, Union Lane (opp)		0803	0823	—	23	43	03	—	1023	1043	1103	—
Kings Hedges, Cambridge Reg College (opp)		0808	0828	—	28	48	08	—	1028	1048	1108	—
Orchard Park, King's Hedges Road (opp)		0810	0830	—	30	50	10	—	1030	1050	1110	—

Notes: L - Normally operated by a low floor bus

Saturdays

Service	CITI 4 CITI 4 CITI 4 CITI 4 CITI 4 CITI 4 CITI 4 CITI 4 CITI 4 CITI 4											
	Notes	L	L	L	L	L	L	L	L	L	L	L
St Neots, Market Square (Stop E)		—	1720	—	—	1820	—	1920	—	—	—	—
St Neots, Heron Court (nr)		—	1724	—	—	1824	—	1924	—	—	—	—
St Neots, Railway Station (o/s)		—	1729	—	—	1829	—	1929	—	—	—	—
Eltisley, The Green Cricket Ground (opp)		—	1740	—	—	1840	—	1940	—	—	—	—
Lower Cambourne, Woodfield Lane (nr)		1730	1750	1810	1830	1850	1934	1950	2034	2134	2234	—
Great Cambourne, Priory Walk (opp)		1735	1755	1815	1835	1855	—	1955	—	—	—	—
Cambourne, De La Warr Way (opp)		1740	1800	1820	1840	1900	1939	2000	2039	2139	2239	—
Cambourne, Broadway (opp)		1745	1805	1825	1845	1905	1942	—	2042	2142	2242	—
Childerley, Highfields Road (opp)		1747	1807	1827	1847	1907	1944	—	2044	2144	2244	—
Hardwick, Cambridge Road (opp)		1749	1809	1829	1849	1909	1946	—	2046	2146	2246	—
Coton, Cambridge Road (opp)		1753	1813	1833	1853	1913	1950	—	2050	2150	2250	—
Cambridge, William Gates Building (opp)		1800	1820	1840	1900	1920	—	—	—	—	—	—
Newnham, Madingely Road (opp)		1806	1826	1846	1906	1926	1955	—	2055	2155	2255	—
Newnham, University Library (o/s)		1807	1827	1847	1907	1927	1956	—	2056	2156	2256	—
Cambridge, Queens' College (nr)		1811	1831	1851	1911	1931	1958	—	2058	2158	2258	—
Cambridge, St Andrew's Street (nr)		1815	1835	1855	1915	1935	2002	—	2102	2202	2302	—
Chesterton, Union Lane (opp)		1823	1843	—	—	—	—	—	—	—	—	—
Kings Hedges, Cambridge Reg College (opp)		1828	1848	—	—	—	—	—	—	—	—	—
Orchard Park, King's Hedges Road (opp)		1830	1850	—	—	—	—	—	—	—	—	—
Orchard Park, Chariot Way (nr)		1833	1853	—	—	—	—	—	—	—	—	—

Notes: L - Normally operated by a low floor bus



CITI 4/UNI 4 Addenbrookes - City Centre - West Cambridge - Madingely Road P&R - St Neots

Stagecoach in Cambridge

The information on this timetable is expected to be valid until at least 3rd June 2010. Where we know of variations, before or after this date, then we show these at the top of each affected column in the table.

Special timetables for services on Bank Holidays are shown at the end of each direction, showing any variation to the normal timetables. The Bank Holiday timetables are subject to change at short notice - please check again a few days before such holidays.

Direction of stops: where shown (eg: W-bound) this is the compass direction towards which the bus is pointing when it stops.

Sundays

Service	CITI 4		CITI 4		CITI 4		CITI 4		CITI 4	
	Notes	L	L	L	L	L	L	L	L	L
Lower Cambourne, Woodfield Lane (nr)		1034	1134		34		1634	1734		
Great Cambourne, Priory Walk (opp)	0917									
Lower Cambourne, Woodfield Lane (nr)	0924									
Cambourne, De La Warr Way (opp)	0929	1039	1139	then	39		1639	1739		
Cambourne, Broadway (opp)	0932	1042	1142	at	42		1642	1742		
Childerley, Highfields Road (opp)	0934	1044	1144	these	44	until	1644	1744		
Hardwick, Cambridge Road (opp)	0936	1046	1146	mins	46		1646	1746		
Coton, Cambridge Road (opp)	0940	1050	1150	past	50		1650	1750		
Newnham, Madingely Road (opp)	0945	1055	1155	each	55		1655	1755		
Newnham, University Library (o/s)	0946	1056	1156	hour	56		1656	1756		
Cambridge, Queens' College (nr)	0948	1058	1158		58		1658	1758		
Cambridge, St Andrew's Street (nr)	0952	1102	1202		02		1702	1802		

Notes: L - Normally operated by a low floor bus

Spring Bank Holiday (31st May)

same as Sundays



CITI 4/UNI 4 St Neots - Madingley Road P&R - West Cambridge - City Centre - Addenbrookes

Stagecoach in Cambridge

The information on this timetable is expected to be valid until at least 3rd June 2010. Where we know of variations, before or after this date, then we show these at the top of each affected column in the table.

Special timetables for services on Bank Holidays are shown at the end of each direction, showing any variation to the normal timetables. The Bank Holiday timetables are subject to change at short notice - please check again a few days before such holidays.

Direction of stops: where shown (eg: W-bound) this is the compass direction towards which the bus is pointing when it stops.

Mondays to Fridays

Service	CITI 4		CITI 4		UNI4		CITI 4		UNI4		CITI 4		UNI4		CITI 4	
	Notes	L	L	L	L	L	L	L	L	L	L	L	L	L	L	L
Orchard Park, King's Hedges Road (opp)	—	—	0630	0650	—	0710	—	0730	—	0750	—	0810	—	0830	—	0850
Orchard Park, Chariot Way (nr)	—	—	0633	0653	—	0713	—	0733	—	0753	—	0813	—	0833	—	0853
Kings Hedges, Cambridge Reg College (o/s)	—	—	0637	0657	—	0717	—	0737	—	0757	—	0817	—	0837	—	0857
Chesterton, Union Lane (nr)	—	—	0643	0703	—	0723	—	0743	—	0803	—	0823	—	0843	—	0903
Cambridge, Drummer Street (Stop D3)	—	—	0700	0720	—	0740	—	0800	—	0820	—	0840	—	0855	—	0915
Cambridge, Addenbrooke's Hospital (Bay D)	—	—	—	0720	—	0740	—	0800	—	0820	—	0840	—	0900	—	—
Cambridge, Clarendon Road (nr)	—	—	—	0725	—	0745	—	0805	—	0825	—	0845	—	0905	—	—
Cambridge, Queens' College (opp)	—	—	0706	0726	0736	0746	0756	0806	0816	0826	0836	0846	0856	0901	0911	0921
Newnham, University Library (opp)	—	—	0709	0729	0739	0749	0759	0809	0819	0829	0839	0849	0859	0904	0914	0924
Newnham, Madingley Road (nr)	—	—	0710	0730	0740	0750	0800	0810	0820	0830	0840	0850	0900	0905	0915	0925
Cambridge, William Gates Building (o/s)	—	—	0716	0736	0746	0756	0806	0816	0826	0836	0846	0856	0906	0911	0921	0931
Cambridge, Madingley Road Park-and-Ride (Bay 3)	—	—	—	0750	—	0810	—	0830	—	0850	—	0910	—	0925	—	more trips below
Coton, Cambridge Road (nr)	—	—	0722	0742	—	0802	—	0822	—	0842	—	0902	—	0917	—	0937
Hardwick, Cambridge Road (nr)	—	—	0725	0745	—	0805	—	0825	—	0845	—	0905	—	0920	—	0940
Childerley, Highfields Road (nr)	—	—	0728	0748	—	0808	—	0828	—	0848	—	0908	—	0923	—	0943
Cambourne, Broadway (nr)	—	—	0730	0750	—	0810	—	0830	—	0850	—	0910	—	0925	—	0945
Cambourne, Business Park (E-bound)	—	—	0736	0756	—	0816	—	0836	—	0856	—	0916	—	—	—	—
Cambourne, De La Warr Way (nr)	0608	0708	0740	0800	—	0820	—	0840	—	0900	—	0920	—	0930	—	0950
Great Cambourne, Priory Walk (opp)	0610	0710	—	—	—	—	—	—	—	—	—	—	—	0932	—	0952
Lower Cambourne, Woodfield Lane (opp)	0615	0715	0745	0805	—	0825	—	0845	—	0905	—	0925	—	0940	—	1000
Eltisley, The Green Cricket Ground (nr)	0623	0723	—	—	—	0833	—	—	—	—	—	—	—	0948	—	—
St Neots, Railway Station (opp)	0635	0735	—	—	—	0845	—	—	—	—	—	—	—	1000	—	—
St Neots, Heron Court (opp)	0640	0740	—	—	—	0850	—	—	—	—	—	—	—	1005	—	—
St Neots, Market Square (Stop D)	0646	0746	—	—	—	0856	—	—	—	—	—	—	—	1011	—	—

Notes: L - Normally operated by a low floor bus

Mondays to Fridays

Service	Notes	UNI4	UNI4		CITI 4		UNI4		CITI 4		UNI4		CITI 4		UNI4		CITI 4	
		L	L	L	L	L	L	L	L	L	L	L	L	L	L	L	L	L
Orchard Park, King's Hedges Road (opp)	—	—	—	10	—	30	—	50	—	—	1430	—	1450	—	1510	—	1530	—
Orchard Park, Chariot Way (nr)	—	—	—	13	—	33	—	53	—	—	1433	—	1453	—	1513	—	1533	—
Kings Hedges, Cambridge Reg College (o/s)	—	—	—	17	—	37	—	57	—	—	1437	—	1457	—	1517	—	1537	—
Chesterton, Union Lane (nr)	—	—	—	23	—	43	—	03	—	—	1443	—	1503	—	1523	—	1543	—
Cambridge, Drummer Street (Stop D3)	—	—	—	35	—	55	—	15	—	—	1455	—	1515	—	1535	—	1555	—
Cambridge, Addenbrooke's Hospital (Bay D)	0920	—	20	—	40	—	00	—	—	1440	—	1500	—	1520	—	1540	—	1600
Cambridge, Clarendon Road (nr)	0925	—	25	—	45	—	05	—	—	1445	—	1505	—	1530	—	1550	—	1610
Cambridge, Queens' College (opp)	0931	—	31	41	51	01	11	21	—	1451	1501	1511	1526	1536	1546	1556	1606	1616
Newnham, University Library (opp)	0934	then	34	44	54	04	14	24	—	1454	1504	1514	1529	1539	1549	1559	1609	1619
Newnham, Madingley Road (nr)	0935	at	35	45	55	05	15	25	—	1455	1505	1515	1530	1540	1550	1600	1610	1620
Cambridge, William Gates Building (o/s)	0941	these	41	51	01	11	21	31	—	1501	1511	1521	1536	1546	1556	1606	1616	1626
Cambridge, Madingley Road Park-and-Ride (Bay 3)	0945	mins	45	—	05	—	25	—	until	1505	—	1525	—	1550	—	1610	—	1630
Coton, Cambridge Road (nr)	—	past	—	57	—	17	—	37	—	—	1517	—	1542	—	1602	—	1622	—
Hardwick, Cambridge Road (nr)	—	each	—	00	—	20	—	40	—	—	1520	—	1545	—	1605	—	1625	—
Childerley, Highfields Road (nr)	—	hour	—	03	—	23	—	43	—	—	1523	—	1548	—	1608	—	1628	—
Cambourne, Broadway (nr)	—	—	—	05	—	25	—	45	—	—	1525	—	1550	—	1610	—	1630	—
Cambourne, De La Warr Way (nr)	—	—	—	10	—	30	—	50	—	—	1530	—	1555	—	1615	—	1635	—
Great Cambourne, Priory Walk (opp)	—	—	—	12	—	32	—	52	—	—	1532	—	1557	—	1617	—	1637	—
Lower Cambourne, Woodfield Lane (opp)	—	—	—	20	—	40	—	00	—	—	1540	—	1605	—	1625	—	1645	—
Eltisley, The Green Cricket Ground (nr)	—	—	—	—	—	48	—	—	—	—	1548	—	—	—	—	—	1653	—
St Neots, Railway Station (opp)	—	—	—	—	—	00	—	—	—	—	1600	—	—	—	—	—	1705	—
St Neots, Heron Court (opp)	—	—	—	—	—	05	—	—	—	—	1605	—	—	—	—	—	1710	—
St Neots, Market Square (Stop D)	—	—	—	—	—	11	—	—	—	—	1611	—	—	—	—	—	1716	—

Notes: L - Normally operated by a low floor bus



CITI 4/UNI 4 St Neots - Madingley Road P&R - West Cambridge - City Centre - Addenbrookes

Stagecoach in Cambridge

The information on this timetable is expected to be valid until at least 3rd June 2010. Where we know of variations, before or after this date, then we show these at the top of each affected column in the table.

Special timetables for services on Bank Holidays are shown at the end of each direction, showing any variation to the normal timetables. The Bank Holiday timetables are subject to change at short notice - please check again a few days before such holidays.

Direction of stops: where shown (eg: W-bound) this is the compass direction towards which the bus is pointing when it stops.

Monday to Fridays

Service	CITI 4		UNI4		CITI 4		UNI4		CITI 4		UNI4		CITI 4		UNI4		CITI 4		UNI4		
	Notes	L	L	L	L	L	L	L	L	L	L	L	L	L	L	L	L	L	L	L	
Orchard Park, King's Hedges Road (opp)		1550	—	1610	—	1630	—	1650	—	1710	—	1730	—	1750	—	1810	—	—	—	—	—
Orchard Park, Chariot Way (nr)		1553	—	1613	—	1633	—	1653	—	1713	—	1733	—	1753	—	1813	—	—	—	—	—
Kings Hedges, Cambridge Reg College (o/s)		1557	—	1617	—	1637	—	1657	—	1717	—	1737	—	1757	—	1817	—	—	—	—	—
Chesterton, Union Lane (nr)		1603	—	1623	—	1643	—	1703	—	1723	—	1743	—	1803	—	1823	—	—	—	—	—
Cambridge, Drummer Street (Stop D3)		1615	—	1635	—	1655	—	1715	—	1735	—	1755	—	1815	—	1835	—	1857	—	—	—
Cambridge, Addenbrooke's Hospital (Bay D)			1620		1640		1700		1720		1740		1800		1820		1840		1900		
Cambridge, Clarendon Road (nr)			1630		1650		1710		1730		1750		1805		1825		1845		1905		
Cambridge, Queens' College (opp)		1626	1636	1646	1656	1706	1716	1726	1736	1746	1756	1806	1811	1821	1831	1841	1851	1903	1911		
Newnham, University Library (opp)		1629	1639	1649	1659	1709	1719	1729	1739	1749	1759	1809	1814	1824	1834	1844	1854	1906	1914		
Newnham, Madingley Road (nr)		1630	1640	1650	1700	1710	1720	1730	1740	1750	1800	1810	1815	1825	1835	1845	1855	1907	1915		
Cambridge, William Gates Building (o/s)		1636	1646	1656	1706	1716	1726	1736	1746	1756	1806	1816	1821	1831	1841	1851	1901	1921			
Cambridge, Madingley Road Park-and-Ride (Bay 3)			1650		1710		1730		1750		1810		1825		1845		1905		1925		
Coton, Cambridge Road (nr)		1642	—	1702	—	1722	—	1742	—	1802	—	1822	—	1837	—	1857	—	1914	—		
Hardwick, Cambridge Road (nr)		1645	—	1705	—	1725	—	1745	—	1805	—	1825	—	1840	—	1900	—	1917	—		
Childerley, Highfields Road (nr)		1648	—	1708	—	1728	—	1748	—	1808	—	1828	—	1843	—	1903	—	1920	—		
Cambourne, Broadway (nr)		1650	—	1710	—	1730	—	1750	—	1810	—	1830	—	1845	—	1905	—	1922	—		
Cambourne, De La Warr Way (nr)		1655	—	1715	—	1735	—	1755	—	1815	—	1835	—	1850	—	1910	—	1925	—		
Great Cambourne, Priory Walk (opp)		1657	—	1717	—	1737	—	1757	—	1817	—	1837	—	1852	—	1912	—	1927	—		
Lower Cambourne, Woodfield Lane (opp)		1705	—	1725	—	1745	—	1805	—	1825	—	1845	—	1900	—	1920	—	1932	—		
Eltisley, The Green Cricket Ground (nr)		—	—	—	—	1753	—	—	—	—	—	1853	—	—	—	—	—	—	—	—	
St Neots, Railway Station (opp)		—	—	—	—	1805	—	—	—	—	—	1905	—	—	—	—	—	—	—	—	
St Neots, Heron Court (opp)		—	—	—	—	1810	—	—	—	—	—	1910	—	—	—	—	—	—	—	—	
St Neots, Market Square (Stop D)		—	—	—	—	1816	—	—	—	—	—	1916	—	—	—	—	—	—	—	—	

Notes: L - Normally operated by a low floor bus

Monday to Fridays

Service	UNI4		CITI 4		CITI 4		
	Notes	L	L	L	L	L	
Cambridge, Drummer Street (Stop D3)		—	—	1957	2057	2157	2257
Cambridge, Addenbrooke's Hospital (Bay D)		1920	1940	—	—	—	—
Cambridge, Clarendon Road (nr)		1925	1945	—	—	—	—
Cambridge, Queens' College (opp)		1931	1951	2003	2103	2203	2303
Newnham, University Library (opp)		1934	1954	2006	2106	2206	2306
Newnham, Madingley Road (nr)		1935	1955	2007	2107	2207	2307
Cambridge, William Gates Building (o/s)		1941	2001	—	—	—	—
Cambridge, Madingley Road Park-and-Ride (Bay 3)		1945	2005	—	—	—	—
Coton, Cambridge Road (nr)		—	—	2014	2114	2214	2314
Hardwick, Cambridge Road (nr)		—	—	2017	2117	2217	2317
Childerley, Highfields Road (nr)		—	—	2020	2120	2220	2320
Cambourne, Broadway (nr)		—	—	2022	2122	2222	2322
Cambourne, De La Warr Way (nr)		—	—	2025	2125	2225	2325
Great Cambourne, Priory Walk (opp)		—	—	2027	2127	2227	2327
Lower Cambourne, Woodfield Lane (opp)		—	—	2032	2132	2232	2332

Notes: L - Normally operated by a low floor bus

Saturdays

Service	CITI 4			CITI 4			CITI 4			CITI 4			CITI 4			CITI 4			
	Notes	L	L	L	L	L	L	L	L	L	L	L	L	L	L	L	L		
Orchard Park, King's Hedges Road (opp)		0730	0750	0810	—	10	30	50	—	1710	1730	1750	1810	—	—	—	—		
Orchard Park, Chariot Way (nr)		0733	0753	0813	—	13	33	53	—	1713	1733	1753	1813	—	—	—	—		
Kings Hedges, Cambridge Reg College (o/s)		0737	0757	0817	—	17	37	57	—	1717	1737	1757	1817	—	—	—	—		
Chesterton, Union Lane (nr)		0743	0803	0823	—	23	43	03	—	1723	1743	1803	1823	—	—	—	—		
Cambridge, Drummer Street (Stop D3)		0755	0815	0835	—	35	55	15	—	1735	1755	1815	1835	1857	1957	2057	2157	2257	
Cambridge, Queens' College (opp)		0801	0821	0841	—	41	01	21	—	1741	1801	1821	1841	1903	2003	2103	2203	2303	
Newnham, University Library (opp)		0804	0824	0844	then	44	04	24	—	1744	1804	1824	1844	1906	2006	2106	2206	2306	
Newnham, Madingley Road (nr)		0805	0825	0845	at	45	05	25	—	1745	1805	1825	1845	1907	2007	2107	2207	2307	
Cambridge, William Gates Building (o/s)		0811	0831	0851	these	51	11	31	—	1751	1811	1831	1851	—	—	—	—	—	
Coton, Cambridge Road (nr)		0817	0837	0857	mins	57	17	37	until	1757	1817	1837	1857	1914	2014	2114	2214	2314	
Hardwick, Cambridge Road (nr)		0820	0840	0900	past	00	20	40	—	1800	1820	1840	1900	1917	2017	2117	2217	2317	
Childerley, Highfields Road (nr)		0823	0843	0903	each	03	23	43	—	1803	1823	1843	1903	1920	2020	2120	2220	2320	
Cambourne, Broadway (nr)		0825	0845	0905	hour	05	25	45	—	1805	1825	1845	1905	1922	2022	2122	2222	2322	
Cambourne, De La Warr Way (nr)		0830	0850	0910	—	10	30	50	—	1810	1830	1850	1910	1925	2025	2125	2225	2325	
Great Cambourne, Priory Walk (opp)		0832	0852	0912	—	12	32	52	—	1812	1832	1852	1912	1927	2027	2127	2227	2327	
Lower Cambourne, Woodfield Lane (opp)		0840	0900	0920	—	20	40	00	—	1820	1840	1900	1920	1932	2032	2132	2232	2332	
Eltisley, The Green Cricket Ground (nr)		0848	—	—	—	—	48	—	—	—	1848	—	—	—	—	—	—	—	—
St Neots, Railway Station (opp)		0900	—	—	—	—	00	—	—	—	1900	—	—	—	—	—	—	—	—
St Neots, Heron Court (opp)		0905	—	—	—	—	05	—	—	—	1905	—	—	—	—	—	—	—	—
St Neots, Market Square (Stop D)		0911	—	—	—	—	11	—	—	—	1911	—	—	—	—	—	—	—	—

Notes: L - Normally operated by a low floor bus



CITI 4/UNI 4 St Neots - Madingley Road P&R - West Cambridge - City Centre - Addenbrookes

Stagecoach in Cambridge

The information on this timetable is expected to be valid until at least 3rd June 2010. Where we know of variations, before or after this date, then we show these at the top of each affected column in the table.

Special timetables for services on Bank Holidays are shown at the end of each direction, showing any variation to the normal timetables. The Bank Holiday timetables are subject to change at short notice - please check again a few days before such holidays.

Direction of stops: where shown (eg: W-bound) this is the compass direction towards which the bus is pointing when it stops.

Sundays

Service	CITI 4		CITI 4		CITI 4	
	L	L	L	L	L	L
Cambridge, Drummer Street (Stop D3)	0957	1057		57	1657	1757
Cambridge, Queens' College (opp)	1003	1103		03	1703	1803
Newnham, University Library (opp)	1006	1106	then	06	1706	1806
Newnham, Madingley Road (nr)	1007	1107	at	07	1707	1807
Coton, Cambridge Road (nr)	1014	1114	these	14	1714	1814
Hardwick, Cambridge Road (nr)	1017	1117	mins	17	until	1717 1817
Childerley, Highfields Road (nr)	1020	1120	past	20		1720 1820
Cambourne, Broadway (nr)	1022	1122	each	22		1722 1822
Cambourne, De La Warr Way (nr)	1025	1125	hour	25		1725 1825
Great Cambourne, Priory Walk (opp)	1027	1127		27		1727 1827
Lower Cambourne, Woodfield Lane (opp)	1032	1132		32		1732 1832

Notes: L - Normally operated by a low floor bus

Spring Bank Holiday (31st May)

same as Sundays



For next departures from a particular stop you can use **traveline-txt** - by sending the SMS code (followed by a space and the service number if you want a specific service - eg: **buctdgt 60**) to **84268**. Or you can use the mobile internet by using the code to locate the stop on **NextBuses**. For details of both these services see www.traveline.info/onmove.htm. The return message from **traveline-txt** is free for codes prefixed **cmb**, **lin**, **nfo** and **suf** (East Anglia and Lincolnshire); for all other codes it is 25p. **NextBuses** incurs standard internet usage charges.

Information about next departures is available on mobile internet on phones and PDAs using the SMS code - go to www.mytraveline.mobi. Only normal browsing charges apply.

NOTE: SMS codes are different in each direction. Make sure you choose the right direction from these lists.

SMS Code	Stop Name	Street	ATCO Code
cmbdtdad	St Neots, Market Square (Stop E)	Market Square	0500HSTNS015
cmbdtdgj	St Neots, Heron Court (nr)	Longsands Road	0500HSTNS024
cmbdtdaj	St Neots, Railway Station (o/s)	Hawksden road	0500HSTNS017
cmbdwdpd	Eltisley, The Green Cricket Ground (opp)	St Neots Road	0500SELT001
cmbdtwjw	Lower Cambourne, Woodfield Lane (nr)	School Lane	0500SCAMB015
cmbdtwjd	Great Cambourne, Priory Walk (opp)	Monkfield Lane	0500SCAMB010
cmbdtwjw	Lower Cambourne, Woodfield Lane (nr)	School Lane	0500SCAMB015
cmbdtwtg	Cambourne, De La Warr Way (opp)	Broad Street	0500SCAMB007
cmbdtwgv	Cambourne, Business Park (E-bound)	Cambourne Business Park	0500SCAMB008
cmbgagam	Cambourne, Broadway (opp)	St Neots Road	0500SKNAP002
cmbdtwmd	Childerley, Highfields Road (opp)	St Neots Road	0500SCALD003
cmbdwdgt	Hardwick, Cambridge Road (opp)	St Neots Road	0500SDRYD011
cmbgajmj	Coton, Cambridge Road (opp)	Madingley Road	0500SMADI007
cmbdajwd	Cambridge, Madingley Road Park-and-Ride (Bay 3)	Madingley Road	0500CCITY144
cmbdgdmt	Cambridge, William Gates Building (opp)	JJ Thompson Avenue	0500CCITY424
cmbdgdjt	Newnham, Madingley Road (opp)	Grange Road	0500CCITY438
cmbdgdgw	Newnham, University Library (o/s)	West Road	0500CCITY411
cmbdgdjt	Cambridge, Queens' College (nr)	Silver Street	0500CCITY417
cmbgjdmp	Cambridge, Clarendon Road (opp)	Brooklands Avenue	0500CCITY471
cmbdapam	Cambridge, Addenbrooke's Hospital (Bay D)	Robinson Way	0500CCITY203
cmbgjajg	Cambridge, St Andrew's Street (nr)	Downing Street	0500CCITY464
cmbdagtw	Chesterton, Union Lane (opp)	Milton Road	0500CCITY092
cmbdawpm	Kings Hedges, Cambridge Reg College (opp)	King's Hedges Road	0500CCITY338
cmbgjpgj	Orchard Park, King's Hedges Road (opp)	Graham Road	0500SIMPI031
cmbgjtjw	Orchard Park, Chariot Way (nr)	Ring Fort Road	0500SIMPI033



CITI 4/UNI 4 St Neots - Madingley Road P&R - West Cambridge - City Centre - Addenbrookes

Stagecoach in Cambridge

For next departures from a particular stop you can use **traveline-txt** - by sending the SMS code (followed by a space and the service number if you want a specific service - eg: **buctdgtgd 60**) to **84268**. Or you can use the mobile internet by using the code to locate the stop on **NextBuses**. For details of both these services see www.traveline.info/onmove.htm. The return message from **traveline-txt** is free for codes prefixed **cmb**, **lin**, **nfo** and **suf** (East Anglia and Lincolnshire); for all other codes it is 25p. **NextBuses** incurs standard internet usage charges.

Information about next departures is available on mobile internet on phones and PDAs using the SMS code - go to www.mytraveline.mobi. Only normal browsing charges apply.

NOTE: SMS codes are different in each direction. Make sure you choose the right direction from these lists.

SMS Code	Stop Name	Street	ATCO Code
cmbgjpgj	Orchard Park, King's Hedges Road (opp)	Graham Road	0500SIMPI031
cmbgjtwtj	Orchard Park, Chariot Way (nr)	Ring Fort Road	0500SIMPI033
cmbdajwd	Kings Hedges, Cambridge Reg College (o/s)	King's Hedges Road	0500CCITY324
cmbdagpm	Chesterton, Union Lane (nr)	Milton Road	0500CCITY083
cmbgjpwd	Cambridge, Drummer Street (Stop D3)	Drummer Street	0500CCITY484
cmbdapam	Cambridge, Addenbrooke's Hospital (Bay D)	Robinson Way	0500CCITY203
cmbgjdjmj	Cambridge, Clarendon Road (nr)	Brooklands Avenue	0500CCITY470
cmbdgdjw	Cambridge, Queens' College (opp)	Silver Street	0500CCITY418
cmbdgdja	Newnham, University Library (opp)	West Road	0500CCITY412
cmbdgdtdg	Newnham, Madingley Road (nr)	Grange Road	0500CCITY437
cmbdgdmp	Cambridge, William Gates Building (o/s)	JJ Thompson Avenue	0500CCITY423
cmbdajwd	Cambridge, Madingley Road Park-and-Ride (Bay 3)	Madingley Road	0500CCITY144
cmbgajmg	Coton, Cambridge Road (nr)	Madingley Road	0500SMADI006
cmbdwpja	Hardwick, Cambridge Road (nr)	St Neots Road	0500SHARD021
cmbdtwdp	Childerley, Highfields Road (nr)	St Neots Road	0500SCALD004
cmbdtwgp	Cambourne, Broadway (nr)	St Neots Road	0500SCAMB006
cmbdtwgv	Cambourne, Business Park (E-bound)	Cambourne Business Park	0500SCAMB008
cmbdtwvj	Cambourne, De La Warr Way (nr)	Broad Street	0500SCAMB011
cmbdtwjd	Great Cambourne, Priory Walk (opp)	Monkfield Lane	0500SCAMB010
cmbdtwma	Lower Cambourne, Woodfield Lane (opp)	School Lane	0500SCAMB016
cmbdwdpm	Eltisley, The Green Cricket Ground (nr)	St Neots Road	0500SELTIO04
cmbgdwgm	St Neots, Railway Station (opp)	Hawksden Road	0500HSTNS109
cmbdtgdm	St Neots, Heron Court (opp)	Longsands Road	0500HSTNS074
cmbdtgad	St Neots, Market Square (Stop D)	Market Square	0500HSTNS064



Important information related to service UNI4 at 11:23:45 on 11 May 2010

Please note that messages for any other service referred to on this timetable are NOT shown below.

These can be seen by requesting the timetable for the other service.

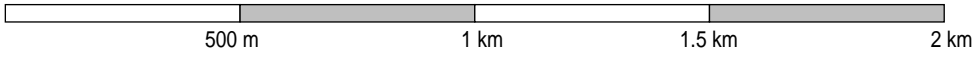
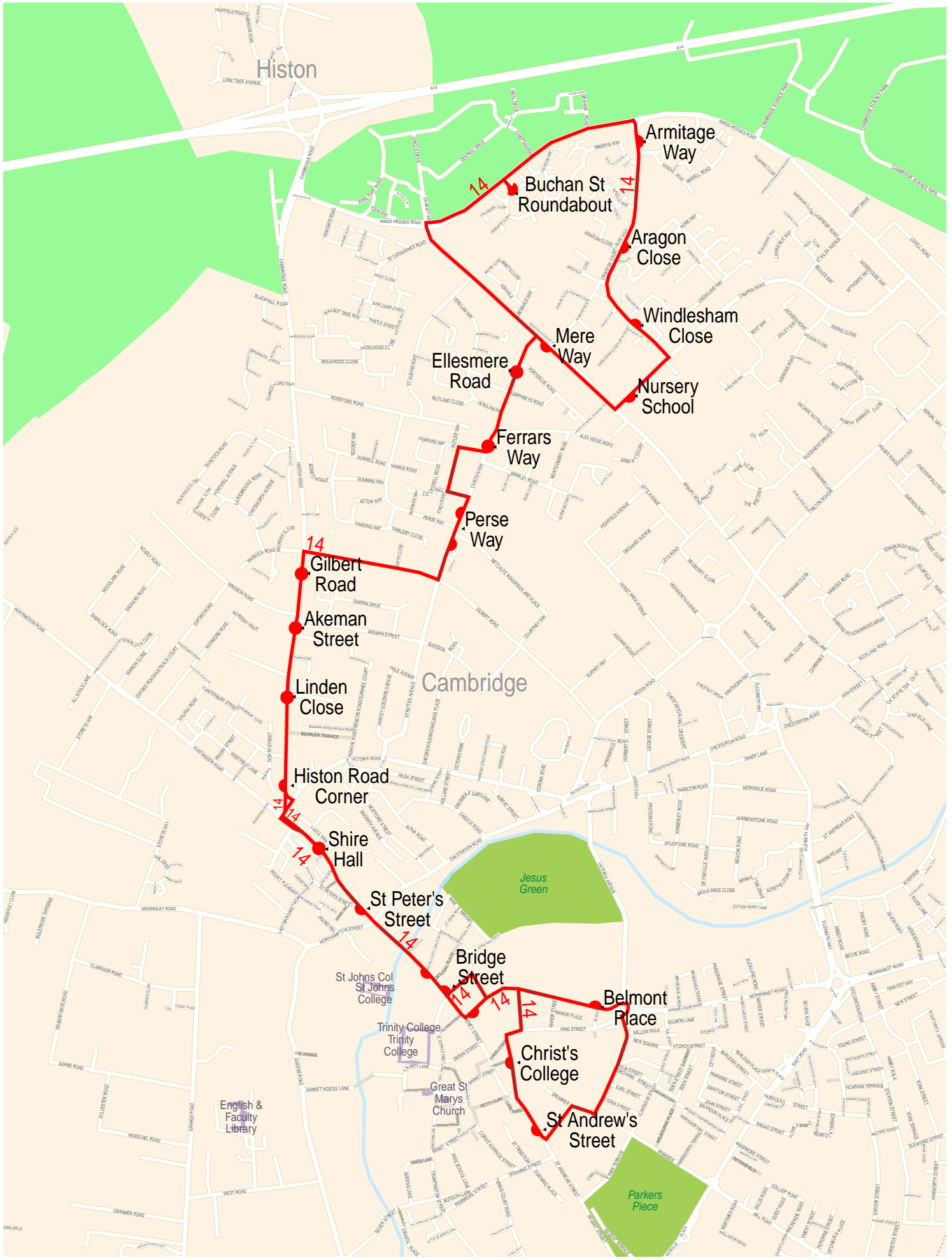
UNI4 Special Bank Holiday Timetable

For UNI4 Bank Holiday timetable please click [HERE](#)

Timetables

Select a timetable using the bookmarks (on the left of this page). Choose the direction and day of travel you require. Timetables can be viewed in the summary "main stops only" format or in the detailed "all stops" version. Stop and Street Names and SMS codes are also available.

Route map for Whippet Coaches service 14 (inbound)



© 2008 NAVTEQ/PTV AG/Map&Guide



The information on this timetable is expected to be valid until at least 3rd June 2010. Where we know of variations, before or after this date, then we show these at the top of each affected column in the table.

Special timetables for services on Bank Holidays are shown at the end of each direction, showing any variation to the normal timetables. The Bank Holiday timetables are subject to change at short notice - please check again a few days before such holidays.

Direction of stops: where shown (eg: W-bound) this is the compass direction towards which the bus is pointing when it stops.

Mondays to Fridays

Service Restrictions Notes	1 1 1											
	NSC6			NSC6			NSC6			NSC6		
Cambridge, St Andrew's Street (Stop S3)	0916	0946	1016	1046	1116	1246	1316	1346	1416	1446	1516	1546
Cambridge, Christ's College (opp)	0917	0947	1017	1047	1117	1247	1317	1347	1417	1447	1517	1547
Cambridge, Bridge Street	0918	0948	1018	1048	1118	1248	1318	1348	1418	1448	1518	1548
Chesterton, Linden Close (opp)	0922	0952	1022	1052	1122	1252	1322	1352	1422	1452	1522	1552
Chesterton, Perse Way (nr)	0924	0954	1024	1054	1124	1254	1324	1354	1424	1454	1524	1554
Arbury, Ellesmere Road (nr)	0926	0956	1026	1056	1126	1256	1326	1356	1426	1456	1526	1556
Kings Hedges, Buchan St Roundabout (adj)	0928	0958	1028	1058	1128	1258	1328	1358	1428	1458	1528	1558
Kings Hedges, Aragon Close (opp)	0930	1000	1030	1100	1130	1300	1330	1400	1430	1500	1530	1600
Kings Hedges, Nursery School (opp)	0932	1002	1032	1102	1132	1302	1332	1402	1432	1502	1532	1602
Chesterton, Perse Way (opp)	0933	1003	1033	1103	1133	1303	1333	1403	1433	1503	1533	1603
Chesterton, Gilbert Road (nr)	0936	1006	1036	1106	1136	1306	1336	1406	1436	1506	1536	1606
Cambridge, Bridge Street (SE-bound)	0938	1008	1038	1108	1138	1308	1338	1408	1438	1508	1538	1608
Cambridge, St Andrew's Street (Stop S3)	0945	1015	1045	1115	1145	1315	1345	1415	1445	1515	1545	1615

Service Restrictions: 1 - Not between now and 28/5/2010, not 7/6/2010 until 22/7/2010
Notes: NSC6- Runs when schools are closed

Saturdays

No service

Sundays

No service

Spring Bank Holiday (31st May)

No service



For next departures from a particular stop you can use **traveline-txt** - by sending the SMS code (followed by a space and the service number if you want a specific service - eg: **buctdgt 60**) to **84268**. Or you can use the mobile internet by using the code to locate the stop on **NextBuses**. For details of both these services see www.traveline.info/onmove.htm. The return message from **traveline-txt** is free for codes prefixed **cmb**, **lin**, **nfo** and **suf** (East Anglia and Lincolnshire); for all other codes it is 25p. **NextBuses** incurs standard internet usage charges.

Information about next departures is available on mobile internet on phones and PDAs using the SMS code - go to www.mytraveline.mobi. Only normal browsing charges apply.

NOTE: SMS codes are different in each direction. Make sure you choose the right direction from these lists.

SMS Code	Stop Name	Street	ATCO Code
cmbgjtap	Cambridge, St Andrew's Street (Stop S3)	St Andrew's Street	0500CCITY494
cmbdajdm	Cambridge, Christ's College (opp)	Hobson Street	0500CCITY111
cmbdagwt	Cambridge, Bridge Street	Bridge Street	0500CCITY099
cmbdagmj	Chesterton, Linden Close (opp)	Histon Road	0500CCITY075
cmbdawgd	Chesterton, Perse Way (nr)	Carlton Way	0500CCITY314
cmbdawaw	Arbury, Ellesmere Road (nr)	Mere Way	0500CCITY305
cmbdgdpa	Kings Hedges, Buchan St Roundabout (adj)	Buchan Street	0500CCITY426
cmbdawpj	Kings Hedges, Aragon Close (opp)	Northfields Avenue	0500CCITY337
cmbdawnj	Kings Hedges, Nursery School (opp)	Campkin Road	0500CCITY330
cmbdawpt	Chesterton, Perse Way (opp)	Carlton Way	0500CCITY339
cmbdadap	Chesterton, Gilbert Road (nr)	Histon Road	0500CCITY005
cmbdamgj	Cambridge, Bridge Street (SE-bound)	Bridge Street	0500CCITY167
cmbgjtap	Cambridge, St Andrew's Street (Stop S3)	St Andrew's Street	0500CCITY494

Route map for Stagecoach in Cambridge service 206 (outbound)



500 m 1 km 1.5 km 2 km

© 2008 NAVTEQ/PTV AG/Map&Guide

Route map for Stagecoach in Cambridge service 206 (inbound)



© 2008 NAVTEQ/PTV AG/Map&Guide



The information on this timetable is expected to be valid until at least 3rd June 2010. Where we know of variations, before or after this date, then we show these at the top of each affected column in the table.

Special timetables for services on Bank Holidays are shown at the end of each direction, showing any variation to the normal timetables. The Bank Holiday timetables are subject to change at short notice - please check again a few days before such holidays.

Mondays to Fridays

Service Restrictions	1
Notes	L
	SCH
Impington, Village College (o/s)	1545
Kings Hedges, Buchan St Roundabout (adj)	1550
Kings Hedges, Aragon Close (opp)	1552
Kings Hedges, St Kilda Avenue (nr)	1555
Kings Hedges, Campkin Road (opp)	1557
Chesterton, Sherbourne Close (opp)	1600
Chesterton, Water Lane (nr)	1603
Chesterton, Hamilton Road (nr)	1607
Cambridge, Drummer Street (Stop D3)	1610

Service Restrictions: 1 - From 7/6/2010, not 23/7/2010 until 1/9/2010
Notes: L - Normally operated by a low floor bus
SCH - Runs on Weekdays when schools are open

Saturdays

No service

Sundays

No service

Spring Bank Holiday (31st May)

No service



The information on this timetable is expected to be valid until at least 3rd June 2010. Where we know of variations, before or after this date, then we show these at the top of each affected column in the table.

Special timetables for services on Bank Holidays are shown at the end of each direction, showing any variation to the normal timetables. The Bank Holiday timetables are subject to change at short notice - please check again a few days before such holidays.

Mondays to Fridays

Service Restrictions Notes	1	2	2
	L	L	L
	SCH	SCH	SCH
Impington, Village College (o/s)	—	—	1545
Kings Hedges, Buchan St Roundabout (adj)	—	—	1550
Kings Hedges, Aragon Close (opp)	—	—	1552
Kings Hedges, St Kilda Avenue (nr)	—	—	1555
Kings Hedges, Campkin Road (opp)	—	—	1557
Chesterton, Sherbourne Close (opp)	—	—	1600
Chesterton, Water Lane (nr)	—	—	1603
Chesterton, Hamilton Road (nr)	—	—	1607
Cambridge, Drummer St Bus Station (Bay 2)	0800	0815	1610
Chesterton, Hamilton Road (opp)	0807	0818	—
Chesterton, Chesterton Road (opp)	0813	0822	—
Chesterton, Sherbourne Close (nr)	0816	0825	—
Kings Hedges, Campkin Road (nr)	0822	0828	—
Kings Hedges, St Kilda Avenue (opp)	0825	0830	—
Kings Hedges, Aragon Close (nr)	0829	0833	—
Kings Hedges, Buchan St Roundabout (adj)	0832	0835	—
Impington, Village College (o/s)	0845	0845	—

Service Restrictions: 1 - From 7/6/2010, not 23/7/2010 until 1/9/2010

2 - Not 1/6/2010, 2/6/2010, 3/6/2010, 4/6/2010

Notes: L - Normally operated by a low floor bus

SCH - Runs on Weekdays when schools are open

Saturdays

No service

Sundays

No service

Spring Bank Holiday (31st May)

No service



For next departures from a particular stop you can use **traveline-txt** - by sending the SMS code (followed by a space and the service number if you want a specific service - eg: **buctdgttd 60**) to **84268**. Or you can use the mobile internet by using the code to locate the stop on **NextBuses**. For details of both these services see www.traveline.info/onmove.htm. The return message from **traveline-txt** is free for codes prefixed **cmb, lin, nfo** and **suf** (East Anglia and Lincolnshire); for all other codes it is 25p. **NextBuses** incurs standard internet usage charges.

Information about next departures is available on mobile internet on phones and PDAs using the SMS code - go to www.mytraveline.mobi. Only normal browsing charges apply.

NOTE: SMS codes are different in each direction. Make sure you choose the right direction from these lists.

SMS Code	Stop Name	Street	ATCO Code
cmbgadpg	Impington, Village College (o/s)	New Road	0500SIMPI003
cmbdgdpa	Kings Hedges, Buchan St Roundabout (adj)	Buchan Street	0500CCITY426
cmbdawpj	Kings Hedges, Aragon Close (opp)	Northfields Avenue	0500CCITY337
cmbdawmw	Kings Hedges, St Kilda Avenue (nr)	Campkin Road	0500CCITY333
cmbdawad	Kings Hedges, Campkin Road (opp)	King's Hedges Road	0500CCITY299
cmbdatwt	Chesterton, Sherbourne Close (opp)	Green End Road	0500CCITY298
cmbdagtm	Chesterton, Water Lane (nr)	High Street	0500CCITY090
cmbdadjt	Chesterton, Hamilton Road (nr)	Chesterton Road	0500CCITY021
cmbgjpwd	Cambridge, Drummer Street (Stop D3)	Drummer Street	0500CCITY484



For next departures from a particular stop you can use **traveline-txt** - by sending the SMS code (followed by a space and the service number if you want a specific service - eg: **buctdgtgd 60**) to **84268**. Or you can use the mobile internet by using the code to locate the stop on **NextBuses**. For details of both these services see www.traveline.info/onmove.htm. The return message from **traveline-txt** is free for codes prefixed **cmb**, **lin**, **nfo** and **suf** (East Anglia and Lincolnshire); for all other codes it is 25p. **NextBuses** incurs standard internet usage charges.

Information about next departures is available on mobile internet on phones and PDAs using the SMS code - go to www.mytraveline.mobi. Only normal browsing charges apply.

NOTE: SMS codes are different in each direction. Make sure you choose the right direction from these lists.

SMS Code	Stop Name	Street	ATCO Code
cmbgadpg	Impington, Village College (o/s)	New Road	0500SIMPI003
cmbgdgpa	Kings Hedges, Buchan St Roundabout (adj)	Buchan Street	0500CCITY426
cmbdawpj	Kings Hedges, Aragon Close (opp)	Northfields Avenue	0500CCITY337
cmbdawmw	Kings Hedges, St Kilda Avenue (nr)	Campkin Road	0500CCITY333
cmbdawad	Kings Hedges, Campkin Road (opp)	King's Hedges Road	0500CCITY299
cmbdatwt	Chesterton, Sherbourne Close (opp)	Green End Road	0500CCITY298
cmbdagtm	Chesterton, Water Lane (nr)	High Street	0500CCITY090
cmbdadjt	Chesterton, Hamilton Road (nr)	Chesterton Road	0500CCITY021
cmbdajgm	Cambridge, Drummer St Bus Station (Bay 2)	Drummer Street	0500CCITY118
cmbdadjp	Chesterton, Hamilton Road (opp)	Chesterton Road	0500CCITY020
cmbdadma	Chesterton, Chesterton Road (opp)	High Street	0500CCITY023
cmbdatgj	Chesterton, Sherbourne Close (nr)	Green End Road	0500CCITY266
cmbgdgwg	Kings Hedges, Campkin Road (nr)	King's Hedges Road	0500CCITY444
cmbgdwja	Kings Hedges, St Kilda Avenue (opp)	Campkin Road	0500CCITY452
cmbgdwjt	Kings Hedges, Aragon Close (nr)	Northfields Avenue	0500CCITY455
cmbgdgpa	Kings Hedges, Buchan St Roundabout (adj)	Buchan Street	0500CCITY426
cmbgadpg	Impington, Village College (o/s)	New Road	0500SIMPI003